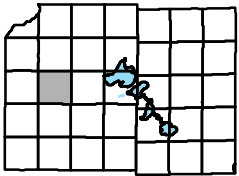





# Town of Cross Plains

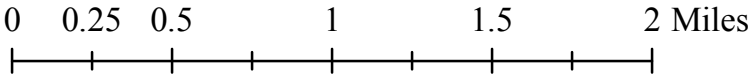


Map 2: 2006 Aerial Photograph

**DRAFT**

-  Cross Plains Village Boundary
-  Cross Plains Urban Service Area
-  Section Boundary

April, 2007



Source Info:  
Aerial Photograph: 06/06, (FSA/LWRD)  
Cross Plains Village Boundary: 01/07, (DCPD)  
Service Areas: 04/07, (DCPD)

This map was prepared through the Dane County Department of Planning and Development in conjunction with the Dane County Land & Water Resources Department, Dane County Land Information Office and the Dane County Community Analysis & Planning Division.

